



**10th Session of Intergovernmental Meeting and
5th Regional Stakeholders-cum-Regional Coordination Meeting
Colombo, Sri Lanka
August 19 – 21, 2008**

MALE` DECLARATION ON CONTROL AND PREVENTION OF AIR POLLUTION AND ITS TRANSBOUNDARY EFFECTS FOR SOUTH ASIA

**Central Pollution Control Board
Parivesh Bhawan, East Arjun Nagar
Delhi – 110 032
INDIA
(<http://www.cpcb.nic.in>)**



IMPLEMENTATION STATUS

(PROGRESS OF LAST THREE YEARS)

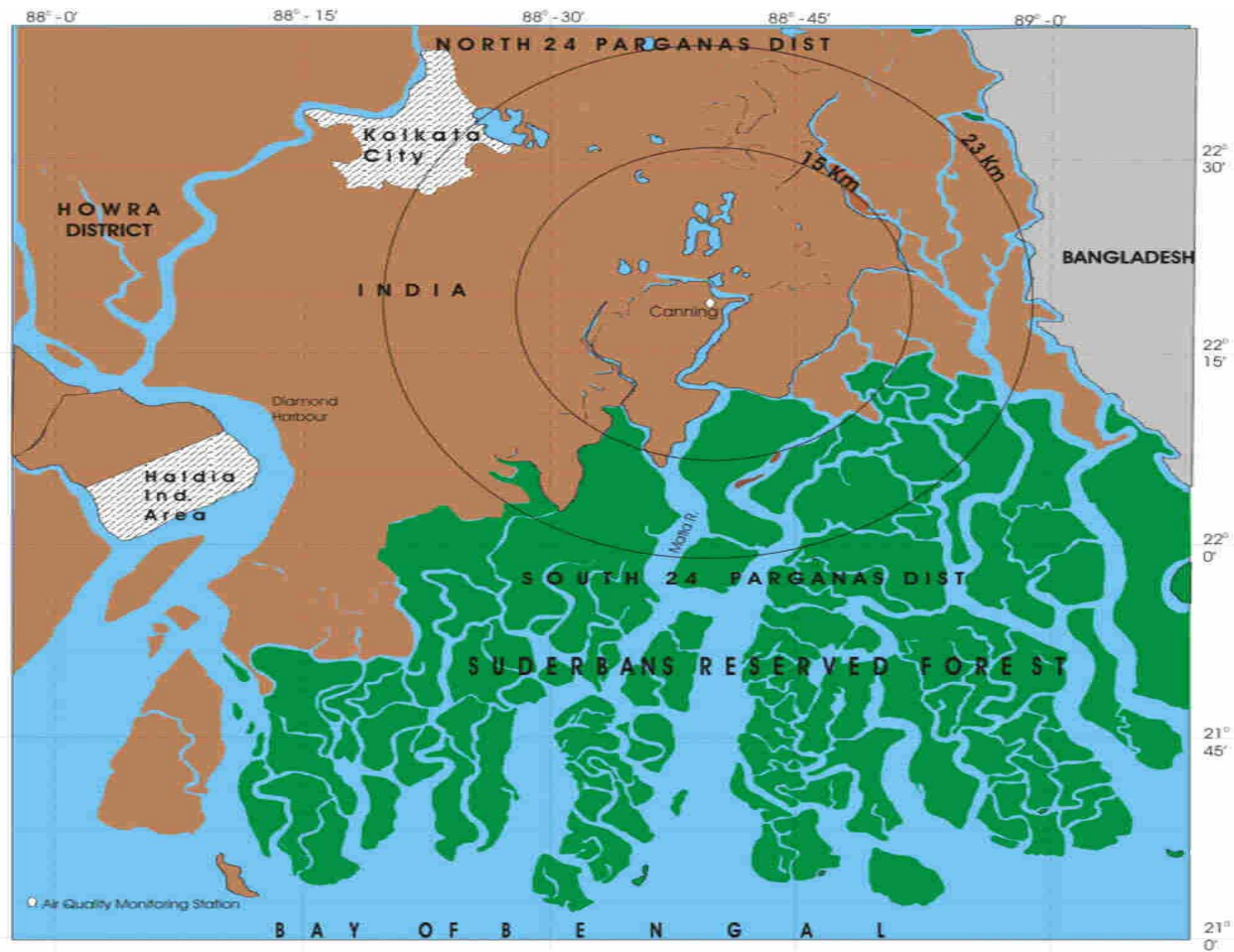


AIR QUALITY MONITORING

- o **Location:** Port Canning, Sunderban, South 24 Paraganas district, West Bengal; Bordering Bangladesh (23 km) on the Western bank of Matla river of Sunderban delta
- o **Commenced from:** September 2004
- o **Air pollutants:** SO₂, NO₂, RSPM
- o **Frequency:** Eight hourly, Thrice a week
- o **Meteorological data:** IMD Met Station within same campus
- o **Other parameters:** Rain water, water quality of the adjacent water bodies such as ponds and rivers, quality of sediment and soil
- o **Frequency:** Once in a year



AIR QUALITY MONITORING STATION AT CANNING



Map Showing Air Quality Monitoring Station at Canning, Bordering Bangladesh



ADDITIONAL MONITORING STATIONS

- **Four additional monitoring stations sanctioned**
 - ❖ **Dawki, Meghalaya bordering Bangladesh**
 - ❖ **Pathankot, Punjab bordering Pakistan**
 - ❖ **Lakshadweep islands bordering Maldives**
 - ❖ **Daranga, Baska District near Bhutan Border**

- **Funds released for procurement of equipment**

- **Expected to be operational by early 2009**



DATA REPORTING AND RESULTS

- **Data on air quality, rain water quality, meteorology, etc. at Port Canning being forwarded to Male` Secretariat**
- **24-hourly average concentrations of SO₂ and NO₂ much lower than ambient air quality standards**
- **RSPM concentrations exceed the prescribed standards, particularly during winter season**
- **RSPM and NO₂ values higher considering background location**
- **Passive sampling continued**

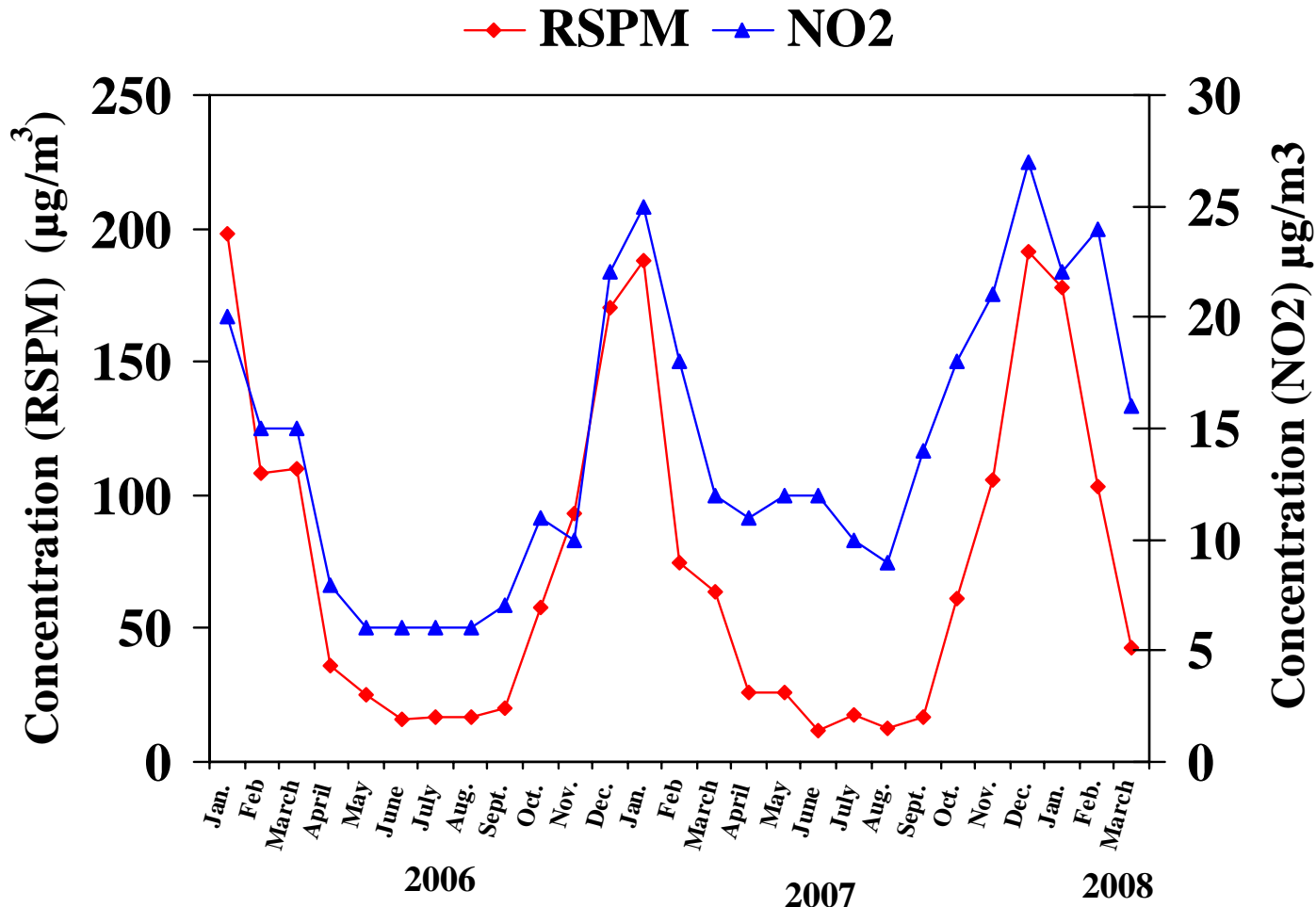


PERCENT VIOLATION (24-HOURLY AVG. NAAQS)

Parameter	2005	2006	2007	2008 (Jan – March)
RSPM	23	28	27	46
NO ₂	0	0	0	0
SO ₂	0	0	0	0



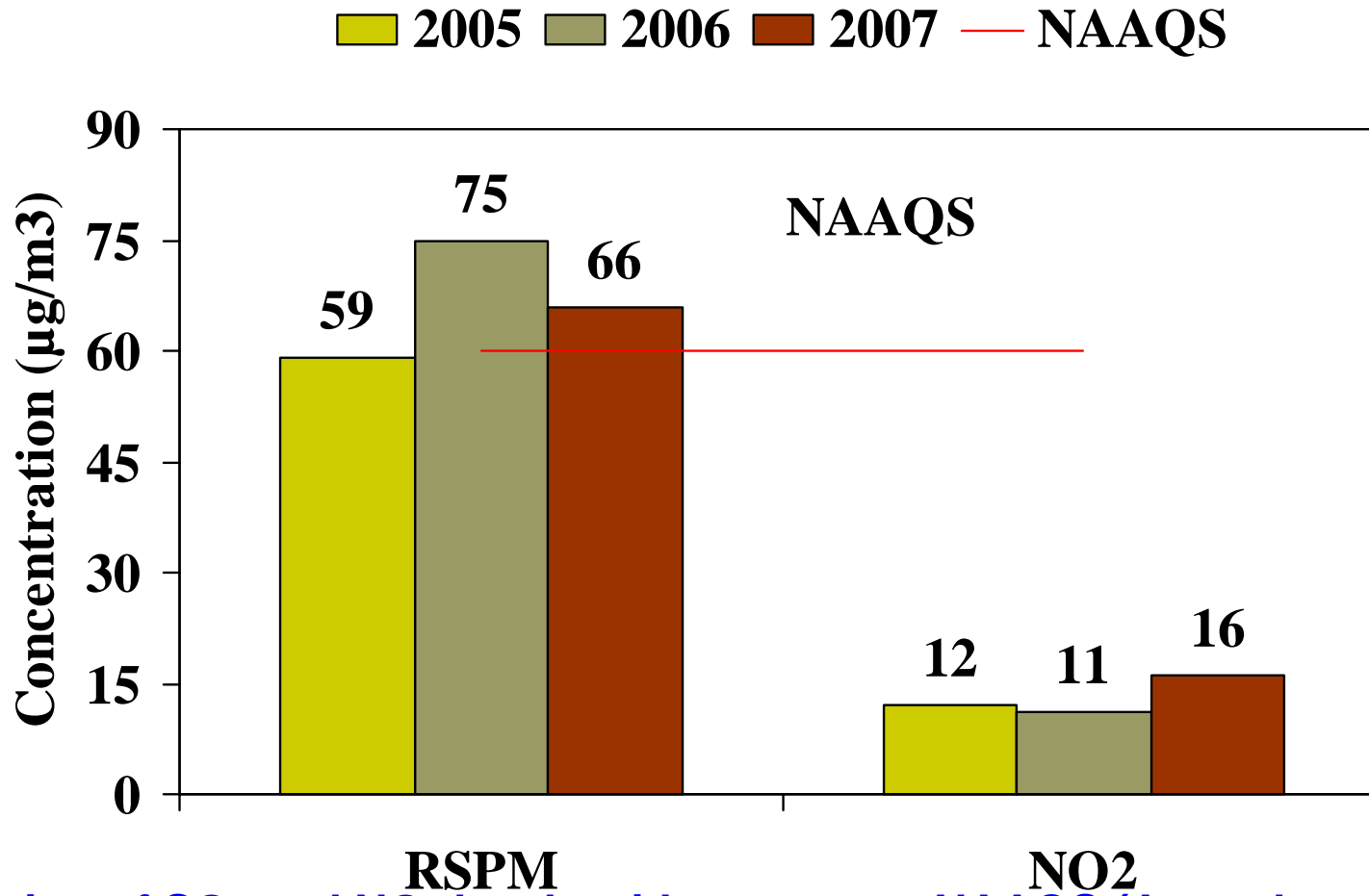
MONTHLY AVERAGE CONCENTRATIONS



Seasonal variations. Higher levels during winter



ANNUAL AVERAGE CONCENTRATIONS



No violation of SO₂ and NO₂ levels with respect to NAAQS (Annual as well as 24 hourly average)



FREQUENCY OF RSPM EXCEEDING NAAQS (APRIL 2007 – MARCH 2008)

Months	No. of Obs.	No. of Violation of Std	% of Violation of Std
Apr-07	13	Nil	Nil
May-07	13	Nil	Nil
Jun-07	10	Nil	Nil
Jul-07	12	Nil	Nil
Aug-07	11	Nil	Nil
Sep-07	11	Nil	Nil
Oct-07	11	3	27.3
Nov-07	11	7	63.6
Dec-07	12	12	100.0
Jan-08	12	9	75.0
Feb-08	11	6	54.5
Mar-08	12	1	8.3



RESULTS OF ACTIVE AND PASSIVE SAMPLING

DATE		SO ₂ (µg/m ³)			NO ₂ (µg/m ³)		
START	STOP	ACTIVE	PASSIVE	DIFFERENCE IN %	ACTIVE	PASSIVE	DIFFERENCE IN %
11/30/2004	12/21/2004	2	5.4	63	23.3	15.7	-48.4
11/30/2004	12/21/2004	2.5	5.6	55.4	23.3	16	-45.6
02/05/2005	02/27/2005	3.8	9.3	59.1	18.1	9.6	-88.5
03/10/2005	03/31/2005	1.7	2.5	32	10.5	4.4	-138.6
07/13/2005	08/02/2005	0.3	1	70	4	1.8	-122.2
8/02/2005	08/23/2005	0.8	2.3	65.2	6	2.8	-114.3
10/06/2005	10/26/2005	0.5	2.2	77.3	7.5	4.5	-66.7
11/03/2005	11/23/2005	1	4.5	77.8	12.9	11.3	-14.16
12/01/2005	12/21/2005	0.5	9.8	94.9	19.7	17.9	-10.1
02/07/2006	02/27/2006	1.7	9.1	81.3	14.1	9.6	-46.9
03/02/2006	03/22/2006	1.4	9.4	85.1	15.3	9.7	-57.7
04/04/2006	04/24/2006	0.3	3	90	6.8	4.2	-61.9



MONITORING OF RAINWATER, SOIL AND SURFACE RUNOFF

- **First rainwater pH values vary from 5.2 - 6.2**
- **Salt content varies from 4.0 to 63.0 $\mu\text{s}/\text{cm}$ as reflected in the electrical conductivity of the water.**
- **Chloride being major constituent of the sea water salts, shows its presence in the atmosphere, which reflects from the concentration of chlorides ranging from BDL to 19.0 mg/l.**
- **Concentration of total nitrogen, available phosphorous, organic carbon, exchangeable calcium and magnesium in the soil indicated that the soil are fairly fertile.**



MONITORING OF RAINWATER, SOIL AND SURFACE RUNOFF

- Quality of sediment was found quite suitable for a balanced ecosystem.**
- Quality of surface run-off and pond water was found suitable for adequate organisms including fish, except a marginal increase in chloride, sodium and sulphate contents indicating influence of sea water.**
- River water was found saline as reflected from the concentration of sodium, chloride, sulphate etc., indicating tidal influence.**



CHEMICAL CHARACTERISTICS OF RAINWATER (MAY – SEPTEMBER 2007)

Sampling Date	Sample Code	pH	Con d	Na ⁺	K ⁺	TH	Ca ₂ ⁺	Mg ₂ ⁺	Cl ⁻	NO ₃	NH ₄ ⁺	SO ₄
			μS/cm	mg/l	mg/l	mg/l	mg/l	mg/l	mg/l	mg/l	mg/l	mg/l
07.05.07	RW-1	5.0	11	0.58	BDL	BDL	0.75	0.22	0.95	0.94	0.6	0.75
07.05.07	RW-2	4.7	11	0.56	BDL	BDL	0.64	0.29	0.69	0.93	0.69	0.82
13.06.07	RW-1	6.1	42	1.60	BDL	10	3.80	0.37	2.00	5.20	1.3	2.96
03.07.07	RW-1	5.8	9	0.25	0.44	BDL	0.33	-	0.77	0.42	0.15	BDL
23.07.07	RW-1	5.9	14	1.88	1.78	-	3.87	1.06	2.30	1.91	1.05	1.17
24.09.07	RW-1	6.0	11	2.67	1.34	-	2.16	0.54	2.93	0.98	0.17	1.11

BDL= Below Detection Limit



IMPACT ASSESSMENT ACTIVITIES: HEALTH IMPACT

- **Two Epidemiological Studies on adult and children in Delhi completed by Chittaranjan National Cancer Institute (CNCI), Kolkata, Ministry of Health & Family Welfare**
- **One Epidemiological Study on effects of air pollution carried out by CNCI, Kolkata in Kolkata**
- **Health Effect of Chronic Exposure to Smoke from Biomass Fuel burning in Rural Households: A Study in Northern and Eastern India under progress (CNCI), Kolkata**
- **Studies sponsored by CPCB**



IMPACT ASSESSMENT ACTIVITIES: CROP IMPACT

- **Study on impact of surface level ozone pollution on major crops like rice, wheat and maize, being carried out by IARI.**
- **Experiments are also being carried out to study the interactive effect of elevated ozone and carbon dioxide on the crop growth, productivity and soil fertility.**
- **Different exposure indices are being evaluated for ascertaining the damaging concentrations of surface level ozone and developing dose response relationships**
- **Studies on effect of air pollution on crops being carried out at BHU**



IMPACT ASSESSMENT ACTIVITIES: CORROSION IMPACT

- **Being carried out at Tajmahal, Agra in collaboration with Corrosion & Metal Research Institute, Sweden**
- **Copper, Zinc, Painted Steel, Carbon Steel and Stone samples (total three sets of nine each) are being exposed**
- **Exposed samples being forwarded regularly (every two months with temperature & Humidity data) to Corrosion & Metal Research Institute, Sweden for analysis. Will be studied for corrosion on completion of first, second & fourth years (due in Nov. 07, Nov. 08 & Nov. 10 respectively)**



IMPACT ASSESSMENT ACTIVITIES: SOURCE APPORTIONMENT STUDIES

- An integrated approach involving emission inventories, air quality measurements, dispersion & receptor modeling; initiated for six cities; focus on PM_{10} & $PM_{2.5}$; will address many air quality management issues**
- Development of Emission Factors for vehicles based on measurements on in-use vehicles**
- Development of Emission profiles for vehicular and non-vehicular sources**
- Results expected soon**



EMISSION INVENTORY AND DISPERSION MODELLING

- **Work on development of Emission Inventory has been initiated in collaboration with IIT, Kanpur.**
- **Expected to be completed by December 2008.**
- **Reporting of information relevant for implementation under Male` Declaration**
- **Dispersion Modelling – Adequate Experience**



STAKEHOLDERS PARTICIPATION

- **Advisory Committee reconstituted – comprising members from Academia, Research Institutes and other stakeholders**
- **Committee would guide through implementation of activities & programmes under Male` Declaration**
- **Website of Male` Declaration linked to CPCB's website**



OTHER INITIATIVES

- **NAMP Expanded to 342 stations covering 127 cities/towns – 04 stations under Male` Declaration**
- **Environmental Data Bank (EDB) established – Data for Port Canning available**
- **Additional Parameters – PM_{2.5}, BTX, PAH, O₃, CO, NH₃ (Selected locations), Characterization of PM₁₀**
- **Continuous monitoring being initiated in 16 cities and other non-attainment cities.**
- **Emission Standards: Revised standards notified for many industrial sectors – Oil refineries, Sulphuric Acid Plants, Pesticides, Common Hazardous Waste Incinerators, etc.**
- **NAAQS under revision – includes HAPs; draft finalized.**



FUTURE PLANS

(ACTIVITIES FOR NEXT THREE YEARS)



PLANS FOR 2009 – 2011

- **Institutional Arrangements:** NFP – MoEF; NIA – CPCB
- **Air quality monitoring:** continuing ongoing monitoring; establish more monitoring stations bordering other countries
- **Impact Assessment:** SA studies to be extended in other cities; integrate crop impact assessment studies and initiate more or strengthen ongoing studies; More epidemiological studies; Corrosion Study – to continue at Agra & take up at some other location with in-house expertise
- **Emission Inventory:** Refinement; Urban areas
- **Capacity building:** Conduct workshops/training programmes
- **Regional Co-operation:** Expertise & experience of the participating countries; initiating actions based on good examples



Thanks

Dr. Prashant Gargava

Central Pollution Control Board

Parivesh Bhawan, East Arjun Nagar

Delhi – 110 032

India

Tel: +91-11-22308902

E-mail: eepg.cpcb@nic.in; prashant_gargava@hotmail.com